







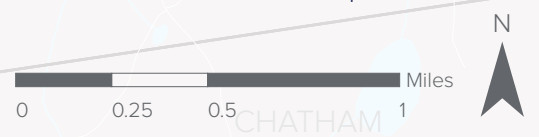


AHET TRAIL SECTION 3: PROPOSED TRAIL ROUTE MAP

-  Shared-Use Path
-  Shared Roadway
-  AHET/NG ROW Not Used For Trail
-  RRFB Crossing
-  Minor Crossing
-  Intersection
-  Bridge Replacement
-  Proposed Trailhead



CHATHAM