





AHET TRAIL SECTION 6: PROPOSED TRAIL ROUTE MAP

- - - Shared-Use Path
- - - Paved Shoulder
- - - Shared Roadway
- · · · · AHET/NG ROW Not Used For Trail
-  RRFB Crossing
-  Minor Crossing
-  Intersection
-  Proposed Trailhead



N

